



The Institute of Surveyors of Trinidad and Tobago

presents

Caribbean Land Conference 2019

Surveying best practices towards the sustainable development of Caribbean SIDS
October 10-11, 2019 | Hilton Trinidad & Conference Centre

1 (868) 468-3356 | info@instituteofsurveyors.com | www.instituteofsurveyors.com

in collaboration with

Commonwealth Association of Surveying and Land Economy
University of the West Indies – St. Augustine Campus
Royal Institution of Chartered Surveyors



Caribbean Land Conference 2019

Hilton Hotel and Conference Centre, Port-of-Spain, Trinidad October 10th and 11th, 2019

The Caribbean Land Conference is the premier event of the Institute which features several dynamic international, regional and local facilitators. Regulators, Professional Surveying Organisations and Leaders of industry are expected to address over 250 participants. These representatives are key decision makers that play significant roles in the economy.



The Conference will provide a great brand opportunity for your business to showcase their products and services to a ready audience. Thus, we are inviting your organisation to be part of the conference as a Sponsor/Exhibitor or Contributor.



Caribbean Land Conference 2019

Surveying best practices towards the sustainable development of Caribbean SIDS
 October 10-11, 2019 | Hilton Trinidad & Conference Centre

1 (868) 468-3356 | info@instituteofsurveyors.com | www.instituteofsurveyors.com

in collaboration with

Commonwealth Association of Surveying and Land Economy
 University of the West Indies – St. Augustine Campus
 Royal Institution of Chartered Surveyors



Sponsorship Benefits

Benefits	Platinum \$30,000	Gold \$15,000	Silver \$10,000
Recognition as a conference sponsor	✓	✓	✓
Complimentary Exhibition Space in Exhibition Area	✓	✓	✓
Complimentary hosting of 2 exhibit personnel	✓	✓	✓
Prominent logo/name recognition on major sponsors' banner	✓		
Branding on event signage	✓	✓	✓
Recognition in appropriate pre and post event communications	✓	✓	✓
Recognition in seminar electronic advertising	✓	✓	✓
Acknowledgement in Press Releases/Social Media	✓	✓	✓
Placement of branded materials in conference Package	✓	✓	
Home Page acknowledgement on website until December, 2019	✓	✓	✓
Home Page acknowledgement on website until April, 2019	✓	✓	
Home Page acknowledgement on website until September, 2020	✓		
Branding on Stage Banner	✓		
Speaking opportunity at conference for presentations aligned to theme; choice of Day1/2, whether on panel or solo is at the discretion of the committee	✓	✓	
Allowed registrations at Early-Bird Rates	6	4	2
Complimentary delegates' passes	2	1	
Complimentary space in Conference Brochure	Full Page	1/2 Page	1/4 Page



The Institute of Surveyors of Trinidad and Tobago

presents

Caribbean Land Conference 2019

Surveying best practices towards the sustainable development of Caribbean SIDS
October 10-11, 2019 | Hilton Trinidad & Conference Centre

1 (868) 468-3356 | info@instituteofsurveyors.com | www.instituteofsurveyors.com

in collaboration with

Commonwealth Association of Surveying and Land Economy
University of the West Indies – St. Augustine Campus
Royal Institution of Chartered Surveyors



Contributors

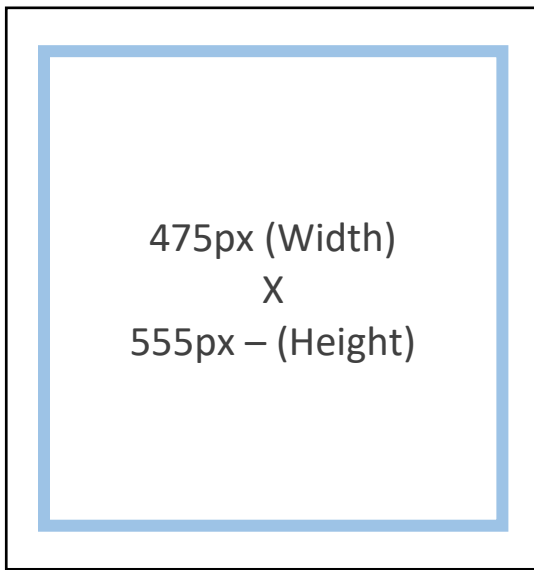
As an alternative to sponsorship, organizations can also showcase their products and services in the “Caribbean Land Conference 2019 Magazine” that will be distributed to all participants and stakeholders.

Caribbean Land Conference 2019 Magazine

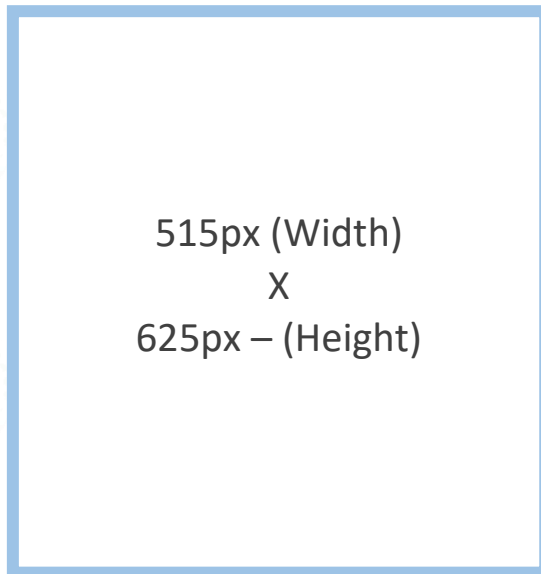
The magazine is 8.5inches tall and 7inches wide providing conference details, sponsorship materials, related articles and featured speakers.

Artwork should to be submitted by September 27th, 2019, in PDF or AI format.

Full Page (Standard) **\$1,500.00**



Full Page (Bleed) **\$1,500.00**





The Institute of Surveyors of Trinidad and Tobago

presents

Caribbean Land Conference 2019

Surveying best practices towards the sustainable development of Caribbean SIDS
October 10-11, 2019 | Hilton Trinidad & Conference Centre

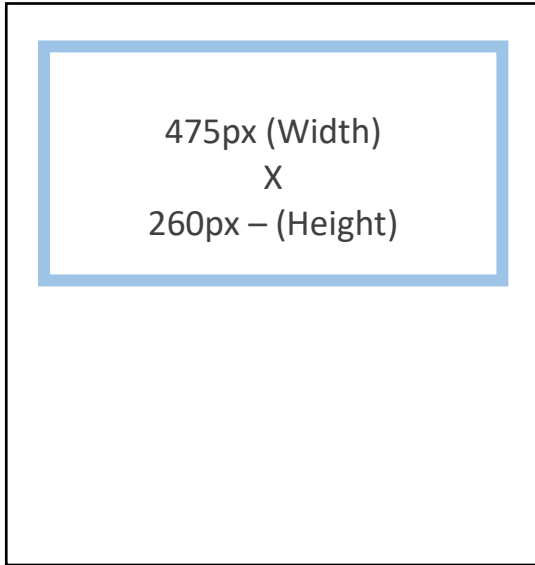
1 (868) 468-3356 | info@instituteofsurveyors.com | www.instituteofsurveyors.com

in collaboration with


Commonwealth Association of Surveying and Land Economy
University of the West Indies – St. Augustine Campus
Royal Institution of Chartered Surveyors




Half Page \$1,000



Quarter Page (Standard) \$500



Quarter Page (Banner) \$500





The Institute of Surveyors of Trinidad and Tobago

presents

Caribbean Land Conference 2019

Surveying best practices towards the sustainable development of Caribbean SIDS
October 10-11, 2019 | Hilton Trinidad & Conference Centre

1 (868) 468-3356 | info@instituteofsurveyors.com | www.instituteofsurveyors.com

in collaboration with

Commonwealth Association of Surveying and Land Economy
University of the West Indies – St. Augustine Campus
Royal Institution of Chartered Surveyors



About Us

The Institute of Surveyors of Trinidad and Tobago (ISTT) was established as a non-governmental organization in 1996 upon the amalgamation of the Land Survey Association, Quantity Surveyor's Society of Trinidad and Tobago and ProVal (the Association of the Valuation Surveyors). The ISTT membership is comprised of professionals in the fields of Valuation Surveying, Quantity Surveying and Land Surveying. The ISTT provides for the registration of Full Members, Associate Members, Student Members and Honourary Life Members who are engaged in the various levels in the profession of surveying within the Republic of Trinidad and Tobago. It also serves as the main stakeholder representing local surveying professionals and provides training, dissemination of information to the public and advice to both surveyors and the public. The institute is run by a Board of Directors, elected from its Full Members on an annual basis

Partner Organisations

Commonwealth Association of Surveying and Land Economy (CASLE) - CASLE was formed in 1969 as a federation of independent professional societies representing surveying and land economy in Commonwealth countries. It currently comprises over 40 societies in 32 countries; it has approved Associate Members and correspondents, some of whom are in 19 other countries. The professional societies represented cover the disciplines of surveying and mapping, land economy, and quantity surveying and cost-control.

The University of the West Indies – Department of Geomatics Engineering and Land Management: Mission Statement - To be the premier institution for the advancement of professionals in the research, development, and innovation in Geomatics, spatial analysis, and planning in support of sustainable management of land and marine resources in the Caribbean.

The Royal Institution of Chartered Surveyors – RICS is a global professional body. We promote and enforce the highest professional qualification and standards in the development and management of land, real estate, construction and infrastructure. Our name promises the consistent delivery of standards – bringing confidence to the markets we serve. The work of our professionals creates a safer world: we are proud of our profession’s reputation and we guard it fiercely.

